

Wasaga Beach

Closest Campground (West)
Craigleith Provincial Park
 705-445-4467
 Approx. 33 km

Closest Campground (East)
Awenda Provincial Park
 705-549-2231
 Approx. 47 km

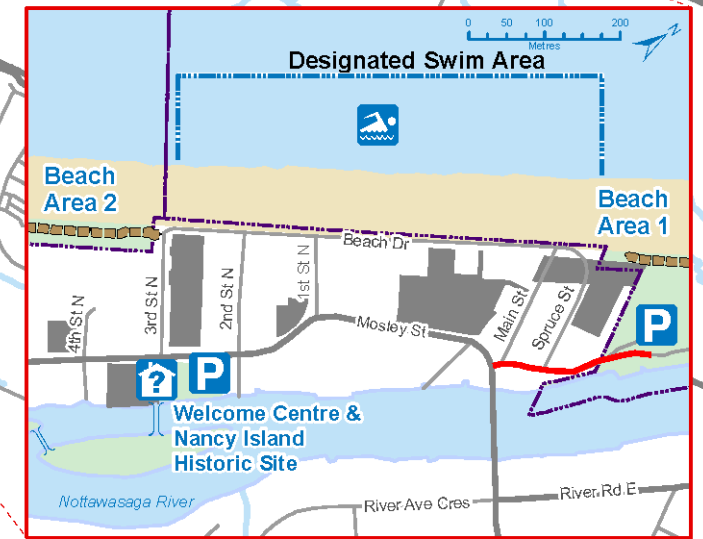
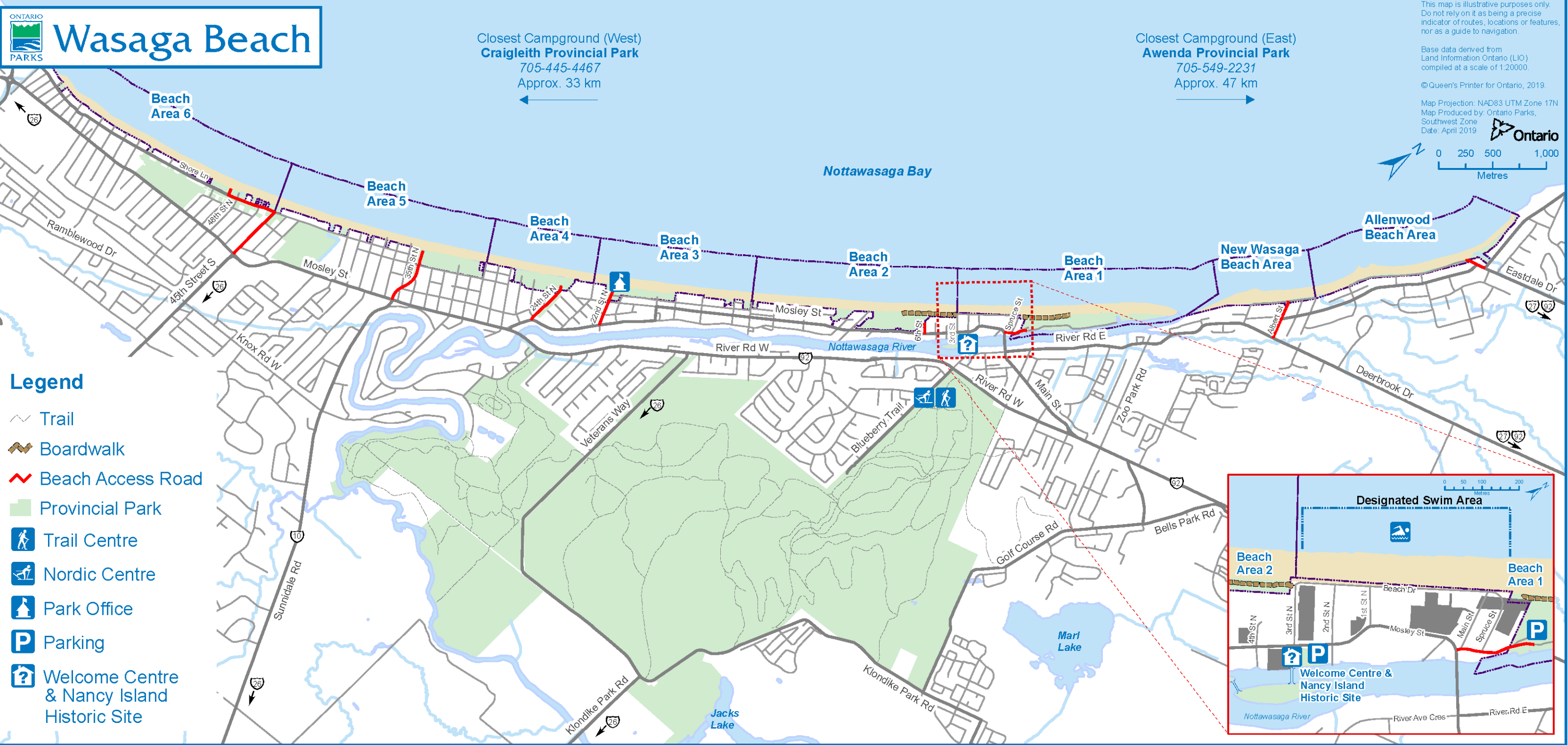
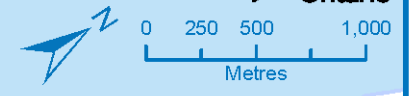
This map is illustrative purposes only. Do not rely on it as being a precise indicator of routes, locations or features, nor as a guide to navigation.

Base data derived from Land Information Ontario (LIO) compiled at a scale of 1:20000.

© Queen's Printer for Ontario, 2019.

Map Projection: NAD83 UTM Zone 17N
 Map Produced by: Ontario Parks, Southwest Zone
 Date: April 2019

- ### Legend
- Trail
 - Boardwalk
 - Beach Access Road
 - Provincial Park
 - Trail Centre
 - Nordic Centre
 - Park Office
 - Parking
 - Welcome Centre & Nancy Island Historic Site



BEACH AREA	SWIMMING	PICNIC AREA	WASHROOM	MOBI-MAT	BOARDWALK	BIKE PATH	BOAT LAUNCH	FISHING	DOG BEACH	PLAYGROUND	KITEBOARD	VISITOR CENTRE
Beach Area 1 (Spruce St.)	●	●	●		●	●	●	●				
Beach Area 2 (6th St.)	●	●	●	●	●	●				●		
Beach Area 3 (22nd St.)	●	●	●	●		●			●			
Beach Area 4 (24th St.)	●	●	●	●		●				●		
Beach Area 5 (35th St.)	●	●	●	●		●				●		
Beach Area 6 (between 48th & 50th St.)	●	●	●	●							●	
New Wasaga Beach (Albert St.)	●		●									
Allenwood Beach (Eastdale Dr.)	●		●								●	
Nancy Island Historic Site (across from 3rd St.)		●	●				●	●				●